




**LEGEND**

-  APPROXIMATE PROPERTY BOUNDARY
-  SURFACE WATER (SW) AND SEDIMENT (SD) SAMPLE LOCATIONS
-  DIRECTION PHOTOGRAPH WAS TAKEN

CLIENT  
**CE RANCH LLC** CLIENT LINE 1  
 CLIENT LINE 2  
 CLIENT LINE 3

PROJECT  
**COPANO PROPERTY** PROJECT LINE 1  
 PROJECT LINE 2  
 PROJECT LINE 3

TITLE  
**SURFACE WATER SAMPLING LOCATIONS - PHOTO MAP**

CONSULTANT



YYYY-MM-DD	2020-06-16
DESIGNED	PJM
PREPARED	PJM
REVIEWED	MKW
APPROVED	MKW

PROJECT NO.  
**19125525**

REV.  
**0**

FIGURE  
**6B**